







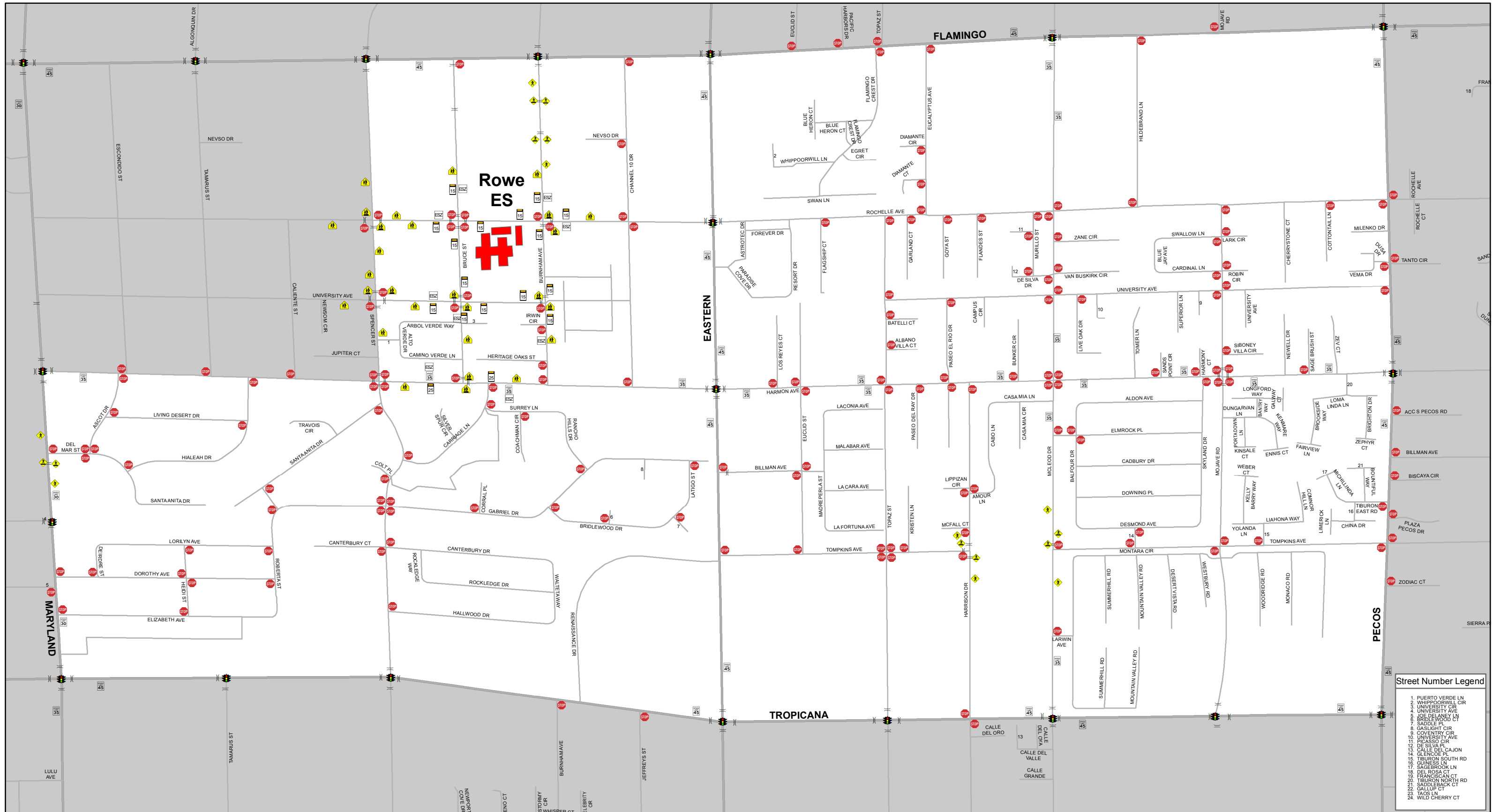

**DISCLAIMER:**

This map is provided to assist parents/guardians and students in the selection of a walking/bicycling route to and from school. The location of traffic control devices and roadway conditions will change, so parents/guardians must continually review the route with their child/children. This information is provided for information purposes only. Nothing herein is warranted by Clark County, and no liability is assumed by Clark County or the Clark County School District for the information provided, including but not limited to the accuracy of the data shown herein. Speed limits are 25 mph unless otherwise noted. For more Information see [http://www.clarkcountynv.gov/depts/public\\_works/Pages/default.aspx](http://www.clarkcountynv.gov/depts/public_works/Pages/default.aspx)

# Lewis Rowe Elementary School

**Bell Times**  
9:10 AM - 3:21 PM

- Legend**
-  Clark County
  -  Boulder City
  -  City of Henderson
  -  City of Las Vegas
  -  City of Mesquite
  -  City of North Las Vegas



**Street Number Legend**

- 1 PUERTO VERDE LN
- 2 WHIPPOORWILL CIR
- 3 UNIVERSITY CIR
- 4 UNIVERSITY AVE
- 5 UNIVERSITY AVE
- 6 JOE DELANEY LN
- 7 SADDLEBACK CT
- 8 SADDLE PL
- 9 CASLIGHT CIR
- 10 COVENTRY CIR
- 11 UNIVERSITY AVE
- 12 DE SILVA PL
- 13 CALLE DEL CAJON
- 14 GLENCOE PL
- 15 TIBURON SOUTH RD
- 16 QUINN LN
- 17 SAGEBROOK LN
- 18 DEL ROSA CT
- 19 FRANCISAN CT
- 20 TIBURON NORTH RD
- 21 SADDLEBACK CT
- 22 GALLUP CT
- 23 TACS LN
- 24 WILD CHERRY CT